





DO NOT SCALE

KEY

-  Proposed extent of restricted roads 30mph to be reduced to 20mph speed limit
-  Proposed Sign Post
-  Proposed 20mph Limit Sign Face (Diagram no. 670)
-  Proposed 30mph Limit Sign Face (Diagram no. 670)

- NOTES**
1. All units are in metres unless otherwise stated.
 2. Do not scale from this drawing.
 3. O.S. mapping illustrated is indicative and subject to discrepancies.
 4. Proposed design illustrated is indicative and subject to final detail design proposals.

P01	19/05/2023	AA	FIRST ISSUE	MB	DW
REV	DATE	BY	DESCRIPTION	CHK	APP

DRAWING STATUS: S2 - FOR INFORMATION



1st Floor, Exchange Station, Tithebarn Street, Liverpool L2 2QP

CLIENT:  Westmorland & Furness Council

ARCHITECT: 

PROJECT: ATF3 NORTH WALNEY CYCLING AND WALKING SCHEME

TITLE: TRENT VALE, TYNE ROAD, SOUTHPORT DRIVE, MARYPORT AVE, TEES GARDENS TWEED RISE AND MEDWAY ROAD
TRO PLAN - 20mph LIMIT

SCALE @ A3:	CHECKED:	APPROVED:
1:2500	MB	DW

PROJECT No:	DESIGNED:	DRAWN:	DATE:
70105391	AA	AA	19/05/2023

DRAWING No:	REV:
70105391-WSP-GEN-SK-CH0009	P01

Crown copyright and database rights 2021 OS 100019596. You are permitted to use this data solely to enable you to respond to, or interact with, the organization that provided you with the data. You are not permitted to copy, sub-licence, distribute or sell any of this data to third parties in any form.